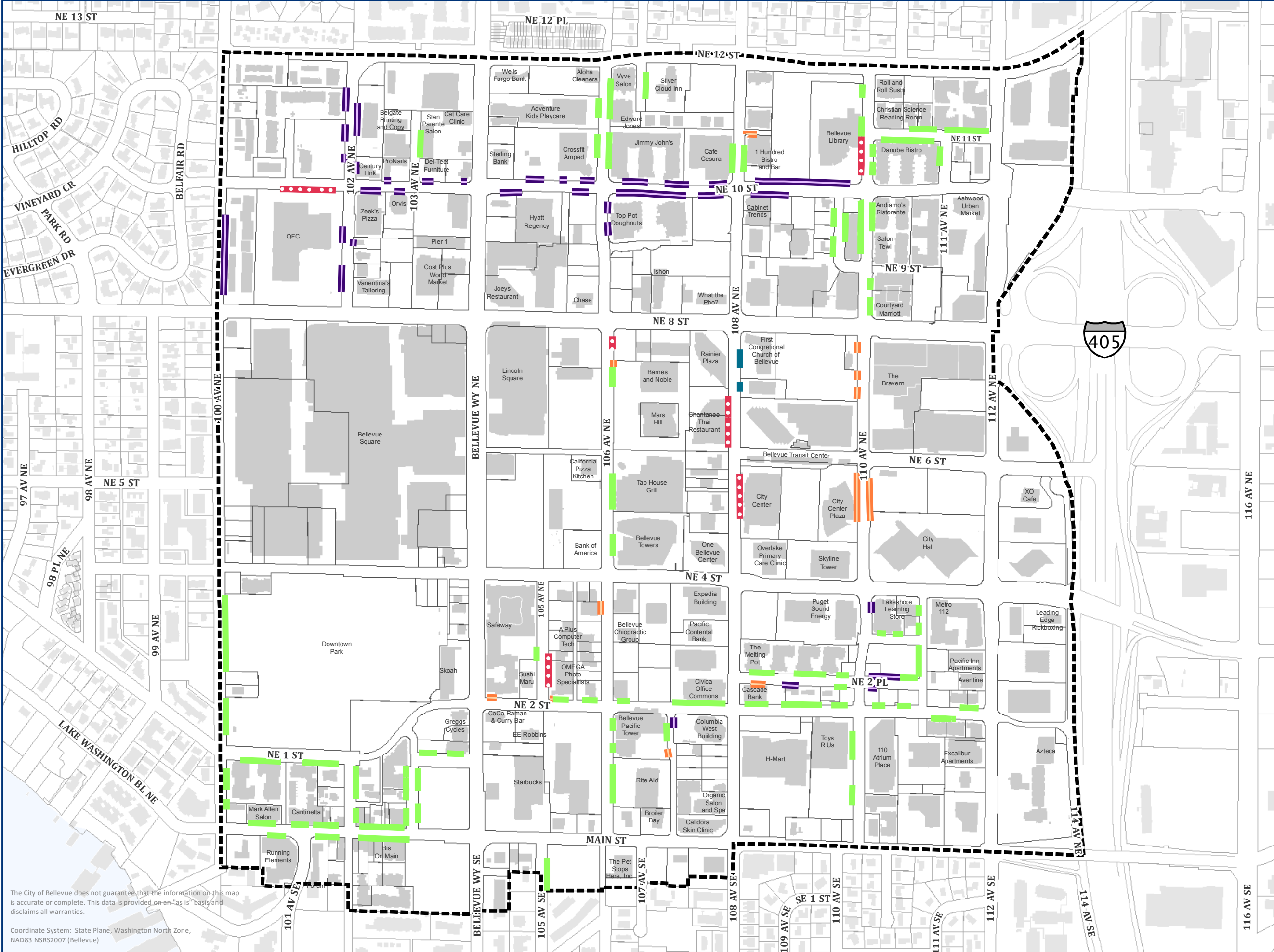




# On-Street Parking Supply


Downtown Transportation Plan Update





### Opportunity for New Stalls

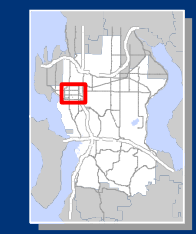
-  High Opportunity
-  Moderate Opportunity

### Existing Curb Uses

-  2 Hr Parking 7am - 6pm  
Except Sundays & Holidays
-  No Parking 7am - 6pm  
Except Sundays & Holidays
-  Transit Layover Area

### Area Boundary

-  Downtown
-  Building



700



Feet

Sources: City of Bellevue  
Building Footprints: 2014

The City of Bellevue does not guarantee that the information on this map is accurate or complete. This data is provided on an "as is" basis and disclaims all warranties.

Coordinate System: State Plane, Washington North Zone,  
NAD83 NRS2007 (Bellevue)